VIRGINIA
FARMVILLE SHEET

DEPARTMENT OF THE INTERIOR
FRANKLIN K LANE, SECRETARY
U S GEOLOGICAL SURVEY
GEORGE OTIS SMITH, DIRECTOR

TOPOGRAPHY

THE TOPOGRAPHIC MAPS OF THE UNITED STATES

All water features are printed in *blue*, the smaller streams and canals in full blue lines, and the larger streams, lakes, and the sea in blue water-lining.



by a rock cliff. The hill on the left terminates abruptly at the valley in a steep scarp. It slopes gradually back away from the scarp and forms an inclined table-land which is traversed by a few shallow gullies. On the map each of these features is indicated, directly beneath its position in the sketch, by contour lines.

The contour interval, or the vertical distance in feet between one contour and the next, is stated at the bottom of each map. This interval differs according to the character of the area mapped.

The work of man is shown in *black*, in which color all lettering also is printed.

THE DIRECTOR,

United States Geological Survey,

Washington, D. C.

CONVENTIONAL SIGNS



THE TOPOGRAPHIC MAPS OF THE UNITED STATES



CONVENTIONAL SIGNS